














**MAPQUEST.**

Notes

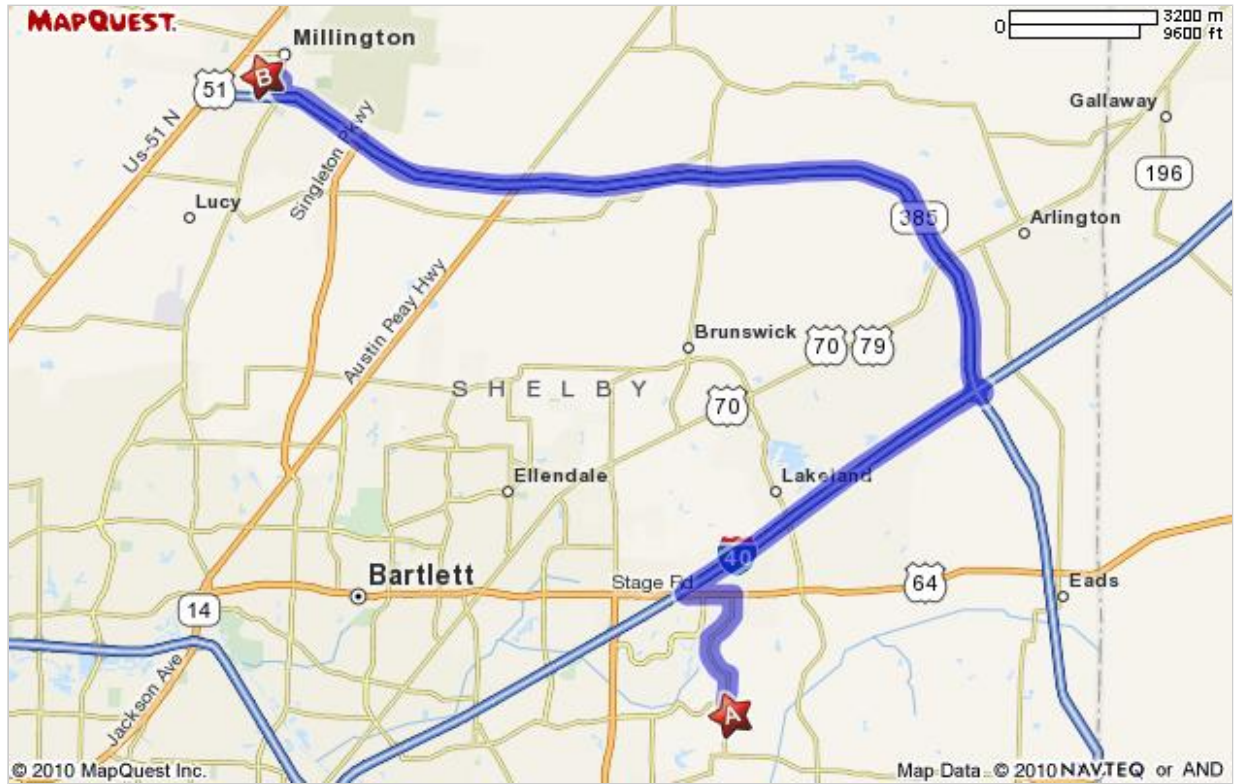
Trip to Miles Park4724 Biloxi St, Millington, TN 38053
26.25 miles - about 30 minutes**Cordova High School - (901) 416-4540**
1800 Berryhill Rd, Cordova, TN 38016

- | | | |
|---|---|------------|
|  | 1. Start out going NORTH on BERRYHILL RD toward CHIMNEYROCK BLVD. | go 0.7 mi |
|  | 2. Turn LEFT to stay on BERRYHILL RD. | go 1.7 mi |
|   | 3. Turn LEFT onto US-64 W / TN-15 W. | go 0.8 mi |
|   | 4. Merge onto I-40 E toward NASHVILLE. | go 5.9 mi |
|  | 5. Take the TN-385 exit, EXIT 24-25 , toward TN-205 / ARLINGTON / COLLIERVILLE / MILLINGTON. | go 0.5 mi |
|   | 6. Merge onto TN-385 W via EXIT 24B toward MILLINGTON. | go 15.7 mi |
|  | 7. Take the RALEIGH-MILLINGTON RD exit. | go 0.3 mi |
|  | 8. Turn RIGHT onto RALEIGH MILLINGTON RD / RALEIGH-MILLINGTON RD. | go 0.2 mi |
|  | 9. Turn LEFT onto BILOXI ST. | go 0.4 mi |
|  | 10. 4724 BILOXI ST is on the RIGHT. | go 0.0 mi |

**Miles Park**
4724 Biloxi St, Millington, TN 38053

Total Travel Estimate : 26.25 miles - about 30 minutes

Route Map [Hide](#)



[All rights reserved. Use subject to License/Copyright](#) | [Map Legend](#)

Directions and maps are informational only. We make no warranties on the accuracy of their content, road conditions or route usability or expeditiousness. You assume all risk of use. MapQuest and its suppliers shall not be liable to you for any loss or delay resulting from your use of MapQuest. Your use of MapQuest means you agree to our [Terms of Use](#)